

**TOWN AND COUNTRY PLANNING (TREE PRESERVATION)(ENGLAND)
REGULATIONS 2012**

TPO:0846

Town and Country Planning Act 1990

THE SOUTH GLOUCESTERSHIRE COUNCIL (Highway verge west of 14 Fox Close, Thornbury) TREE PRESERVATION ORDER, 2014

The South Gloucestershire Council, in exercise of the powers conferred on them by sections 198 of the Town and Country Planning Act 1990 hereby make the following Order—

Citation

1. This Order may be cited as the South Gloucestershire Council **(Highway verge west of 14 Fox Close, Thornbury) Tree Preservation Order, 2014.**

Interpretation

2.- (1) In this Order "the authority" means the South Gloucestershire Council (2) In this Order any reference to a numbered section is a reference to the section so numbered in the Town and Country Planning Act 1990 and any reference to a numbered regulation is a reference to the regulation so numbered in the Town and Country Planning Act(Tree Preservation)(England)Regulations 2012

Effect

3.- (1) Subject to article 4, this Order takes effect provisionally on the date on which it is made.


(2) Without prejudice to subsection (7) of section 198 (power to make tree preservation orders) or Subsection (1) of section 200 (tree Preservation orders: Forestry Commissioners) and, subject to the exceptions in regulation 14, no person shall-

- (a) cut down, top, lop, uproot, wilfully damage, or wilfully destroy; or
- (b) cause or permit the cutting down, topping, lopping, uprooting, wilful damage or wilful destruction of,

any tree specified in the schedule to this order except with the written consent of the authority in accordance with regulation 23, and, where such consent is given subject to conditions, in accordance with those conditions.

Dated this 24th day of April 2014

Signed on behalf of the South Gloucestershire Council



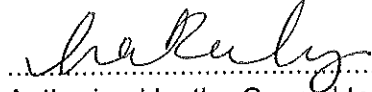
.....
Mark King

Authorised by the Council to sign in that behalf.

CONFIRMATION OF ORDER

This Order was confirmed by the South Gloucestershire Council without modification
on the 6th day of October 2014
OR

~~This Order was confirmed by the South Gloucestershire Council, subject to the
modifications indicated by , on the day of
[Signed on behalf of South Gloucestershire Council]~~



Authorised by the Council to sign in that behalf]

DECISION NOT TO CONFIRM ORDER

A decision not to confirm this Order was taken by the South Gloucestershire Council
on the day of
[Signed on behalf of South Gloucestershire Council]

.....
Authorised by the Council to sign in that behalf

VARIATION OF ORDER

This Order was varied by the South Gloucestershire Council on the day of
under the reference number
[Signed on behalf of South Gloucestershire Council]

.....
Authorised by the Council to sign in that behalf]

REVOCATION OF ORDER

This Order was revoked by the South Gloucestershire Council on the day of
under the reference number
[Signed on behalf of South Gloucestershire Council]

.....
Authorised by the Council to sign in that behalf

SCHEDULE 1

SPECIFICATION OF TREES

Trees specified individually (encircled in black on the map)

Reference on map	Description	Situation
T.1	Ash	On highway verge, on the east side of Gloucester Road, Thornbury, directly west of 12 and 14 Fox Close and 40m north of the Morton Way junction.

Trees specified by reference to an area (within a dotted black line on the map)

Reference on map	Description	Situation
------------------	-------------	-----------

NONE

Groups of trees (within a broken black line on the map)

Reference on map	Description (including number of trees in the group)	Situation
------------------	---	-----------

NONE

Woodlands (within a continuous black line on the map)

Reference on map	Description	Situation
------------------	-------------	-----------

NONE

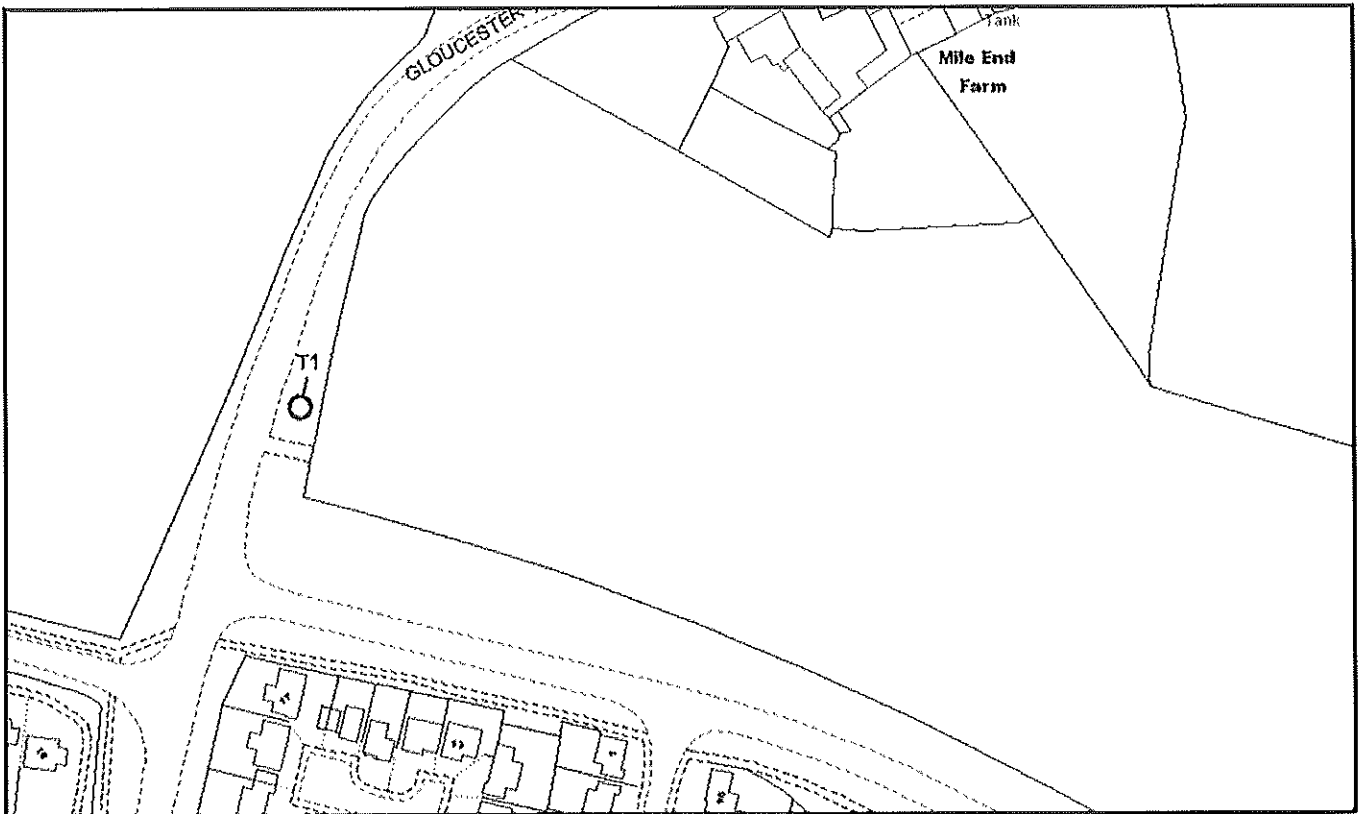
Tree Preservation Order: SGTPO-
Highway verge west of 14 Fox Close,
Thornbury 2014

Dwg No: 1

SGC Ref: 0846

Scale: 1:1250

Date: 24.04.2014



© South Gloucestershire Council, 2014 All rights reserved.
© Crown copyright and database rights 2014 Ordnance Survey 100023410.
Contains Royal Mail data © Royal Mail copyright and database right 2014.
Contains National Statistics data © Crown copyright and database right 2014.

Scale 1:1250